



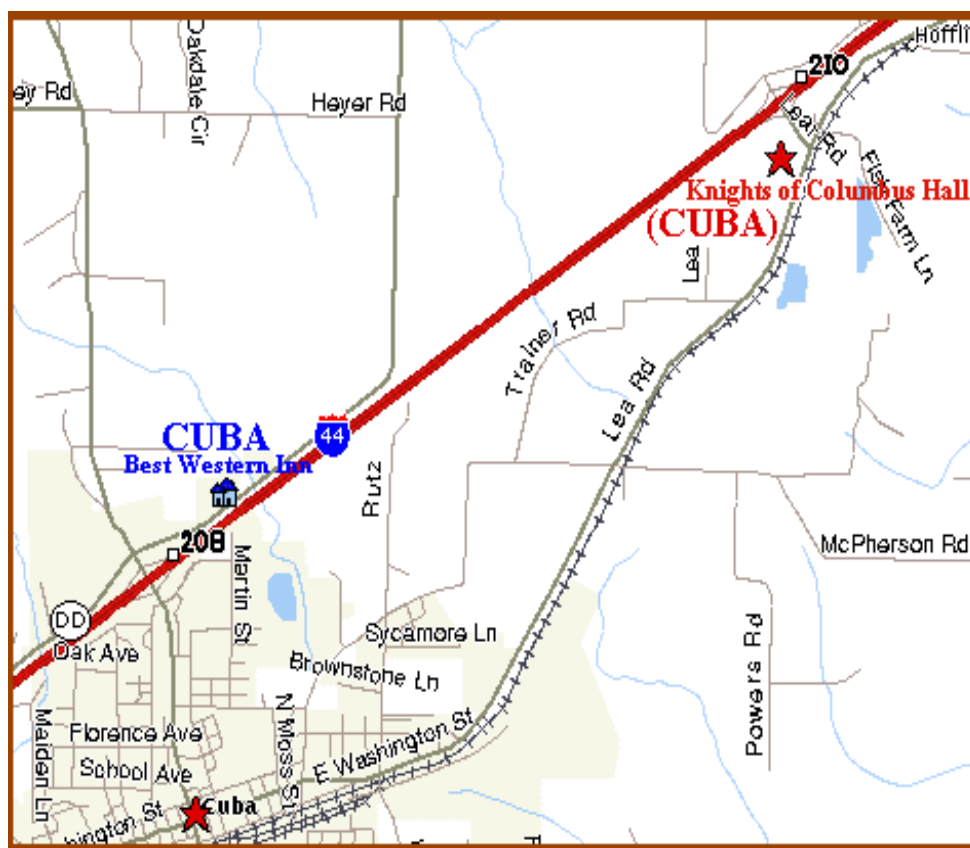
# Maps, Distances and Directions

to Knights of Columbus Hall, Cuba, MO.



## Distances to Show Hall From Major Cities:

1. St. Louis (I 270) - 66 Miles
2. Springfield, MO - 130 Miles
3. Joplin - 207
4. Kansas City - 230
5. Indianapolis - 251
6. Louisville - 281
7. Chicago - 305
8. Memphis - 311
9. De Moines - 313
10. Nashville - 319
11. Cincinnati - 355
12. Tulsa - 369
13. Little Rock - 370
14. Wichita - 427
15. Omaha - 431
16. Chattanooga - 452
17. Oklahoma City - 483
18. St. Paul - 523
19. Jackson - 531
20. Detroit - 560



**Directions from St. Louis on I44:** Get on I44 going toward Springfield, MO or Tulsa, OK and get off at the 210 Exit. The Show Hall is right there.

**Directions from Springfield, MO on I44:**

Get on I44 going toward St. Louis and get off at the 210 Exit. The Show Hall is right there.

The Knights of Columbus Hall is 2 miles East of Cuba, MO on I44. Cuba is located at the 208 Exit where you will find the Cuba Best Western and Holiday Inn. It is also 15 miles to St. James going West on I44 or 15 miles to Sullivan going East on I44. Both of those towns have Motels and we have used some of the ones in Sullivan in previous years.